



Prepared For:
AT&T Mobility

Prepared By:
Caron & Associates Design LLC

Site Name:
Worthington-Choice Builders ~ 2214

Site Address:
**Old North Road
Worthington, MA 01098**

Benjamin E. Caron
301 Concord Street
Haverhill, MA 01830
(978) 360-3671
ben@cadsim.com



General Information:


Balloon Test for these renderings was completed 11/6/2010
Bottom of upper (red) 7' diameter balloon = 120' AGL
Bottom of lower (yellow) 4' diameter balloon = 110' AGL
Photographs were taken only when the inclination was reported
above 80 degrees off the horizon by an associate on site.
Balloons were flown over stake marked "4-28-10 Survey #14"

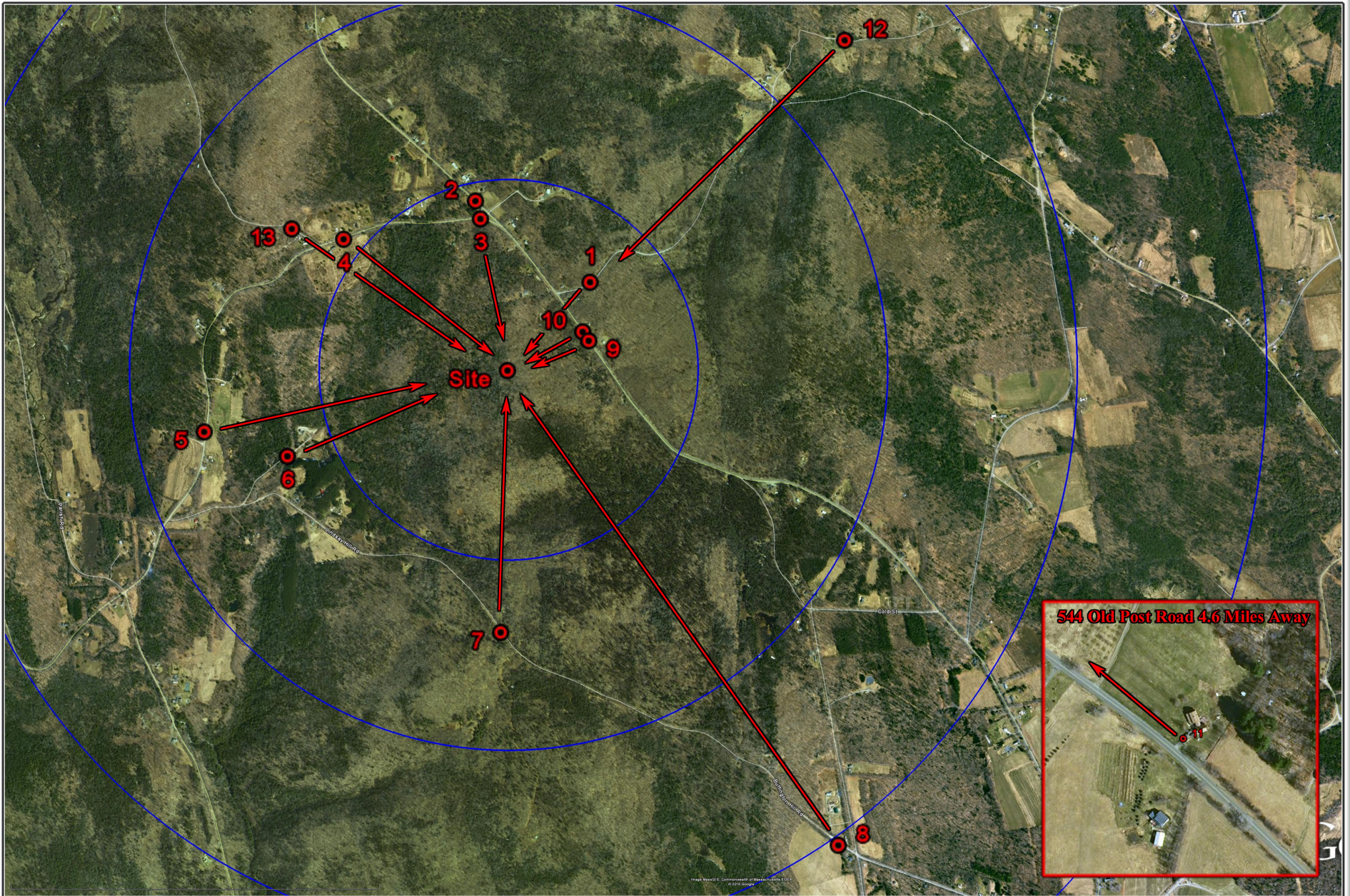
For visual reference only. Actual visibility is dependent upon weather conditions, season, sunlight, and viewer location.

Based upon Comment Drawings
by Dewberry dated: 06/21/2010.

Worthington-Choice Builders ~ #2214

Photographic Renderings ~ 11/11/2010
(Balloon Test completed on 11/6/2010)

Created By: Benjamin E. Caron
 Caron & Associates Design LLC
Tel: (978) 360-3671 info@cadsim.com

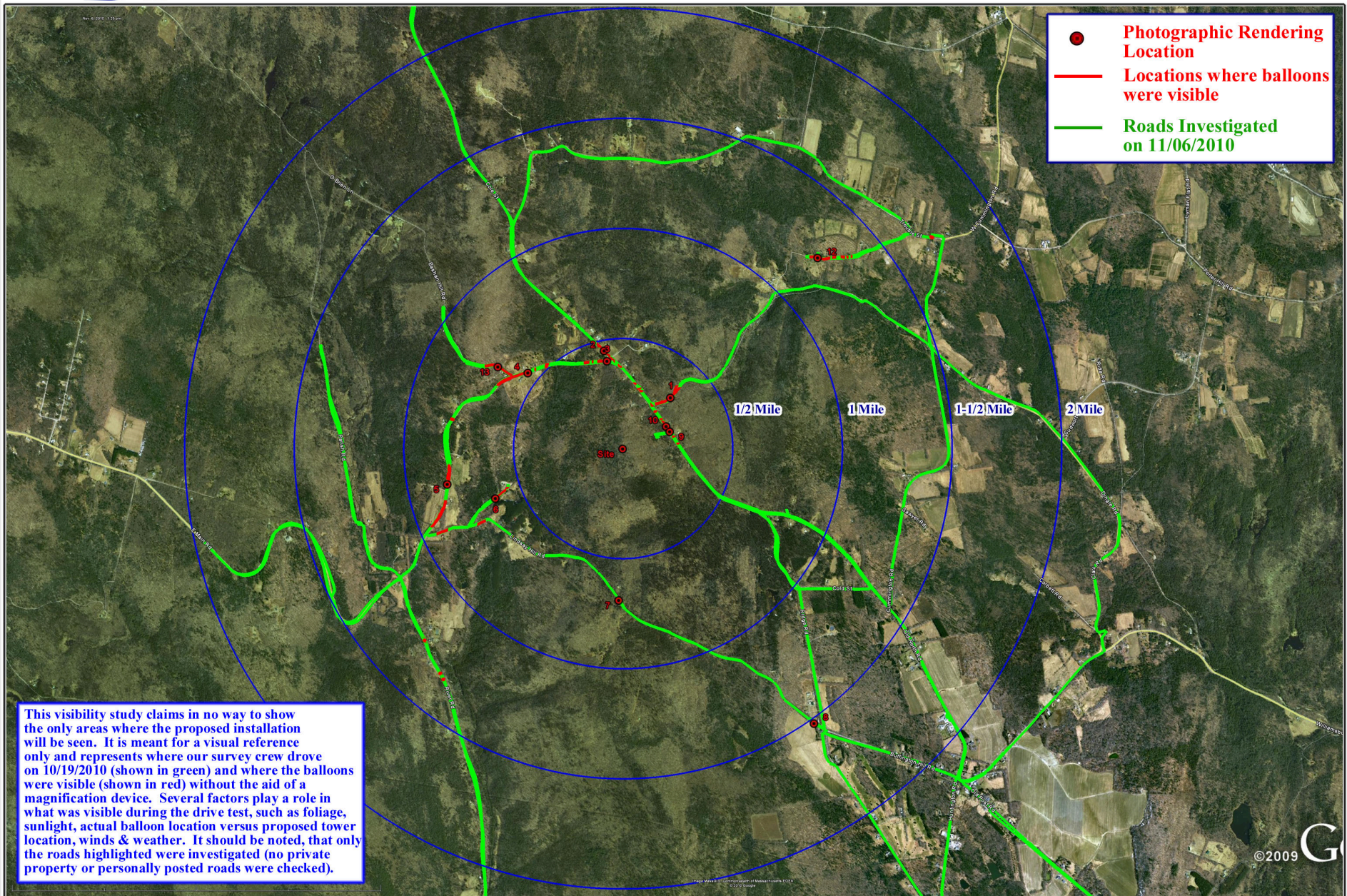


For visual reference only. Actual visibility is dependent upon weather conditions, season, sunlight, and viewer location.

Worthington-Choice Builders ~ #2214

Photo Location Map ~ 11/11/2010
All Locations

Created By: Benjamin E. Caron
CAD Caron & Associates Design LLC
Tel: (978) 360-3671 info@cadsim.com



For visual reference only. Actual visibility is dependent upon weather conditions, season, sunlight, and viewer location.

Worthington-Choice Builders ~ #2214
Driven/Verified Visibility Map ~ 11/11/2010

Created By: Benjamin E. Caron
CD Caron & Associates Design LLC
Tel: (978) 360-3671 info@cadsim.com

General Information:

Balloon Test for these renderings was completed 11/6/2010

Bottom of upper (red) 7' diameter balloon = 120' AGL

Bottom of lower (yellow) 4' diameter balloon = 110' AGL

Photographs were taken only when the inclination was reported
above 80 degrees off the horizon by an associate on site.

Balloons were flown over stake marked "4-28-10 Survey #14"



For visual reference only. Actual visibility is
dependent upon weather conditions, season,
sunlight, and viewer location.

Based upon Comment Drawings
by Dewberry dated: 06/21/2010.

Worthington-Choice Builders ~ #2214

Photo Location 1 ~ 65mm ~ 1681'+/- (0.32mi) Away ~ 11/11/2010
From Dingle Road

Created By: Benjamin E. Caron
 Caron & Associates Design LLC
Tel: (978) 360-3671 info@cadsim.com

General Information:

Balloon Test for these renderings was completed 11/6/2010

Bottom of upper (red) 7' diameter balloon = 120' AGL

Bottom of lower (yellow) 4' diameter balloon = 110' AGL

Photographs were taken only when the inclination was reported
above 80 degrees off the horizon by an associate on site.

Balloons were flown over stake marked "4-28-10 Survey #14"



For visual reference only. Actual visibility is
dependent upon weather conditions, season,
sunlight, and viewer location.

Based upon Comment Drawings
by Dewberry dated: 06/21/2010.

Worthington-Choice Builders ~ #2214

Photo Location 1 ~ 65mm ~ 1681'+/- (0.32mi) Away ~ 11/11/2010
From Dingle Road

Created By: Benjamin E. Caron
 Caron & Associates Design LLC
Tel: (978) 360-3671 info@cadsim.com

General Information:

Balloon Test for these renderings was completed 11/6/2010

Bottom of upper (red) 7' diameter balloon = 120' AGL

Bottom of lower (yellow) 4' diameter balloon = 110' AGL

Photographs were taken only when the inclination was reported above 80 degrees off the horizon by an associate on site.

Balloons were flown over stake marked "4-28-10 Survey #14"



For visual reference only. Actual visibility is dependent upon weather conditions, season, sunlight, and viewer location.

Based upon Comment Drawings
by Dewberry dated: 06/21/2010.

Worthington-Choice Builders ~ #2214

Photo Location 2 ~ 65mm ~ 2395' +/- (0.45mi) Away ~ 11/11/2010
From East Windsor Road north of intersection of Old North Road

Created By: Benjamin E. Caron
 Caron & Associates Design LLC
Tel: (978) 360-3671 info@cadsim.com

General Information:


Balloon Test for these renderings was completed 11/6/2010

Bottom of upper (red) 7' diameter balloon = 120' AGL

Bottom of lower (yellow) 4' diameter balloon = 110' AGL

Photographs were taken only when the inclination was reported
above 80 degrees off the horizon by an associate on site.

Balloons were flown over stake marked "4-28-10 Survey #14"




For visual reference only. Actual visibility is
dependent upon weather conditions, season,
sunlight, and viewer location.

Based upon Comment Drawings
by Dewberry dated: 06/21/2010.

Worthington-Choice Builders ~ #2214

Photo Location 2 ~ 65mm ~ 2395' +/- (0.45mi) Away ~ 11/11/2010
From East Windsor Road north of intersection of Old North Road

Created By: Benjamin E. Caron
 Caron & Associates Design LLC
Tel: (978) 360-3671 info@cadsim.com

General Information:

Balloon Test for these renderings was completed 11/6/2010

Bottom of upper (red) 7' diameter balloon = 120' AGL

Bottom of lower (yellow) 4' diameter balloon = 110' AGL

Photographs were taken only when the inclination was reported
above 80 degrees off the horizon by an associate on site.

Balloons were flown over stake marked "4-28-10 Survey #14"



For visual reference only. Actual visibility is
dependent upon weather conditions, season,
sunlight, and viewer location.

Based upon Comment Drawings
by Dewberry dated: 06/21/2010.

Worthington-Choice Builders ~ #2214

Photo Location 3 ~ 65mm ~ 2138'+/- (0.40mi) Away ~ 11/11/2010
549 Old North Road

Created By: Benjamin E. Caron
 Caron & Associates Design LLC
Tel: (978) 360-3671 info@cadsim.com

General Information:

Balloon Test for these renderings was completed 11/6/2010

Bottom of upper (red) 7' diameter balloon = 120' AGL

Bottom of lower (yellow) 4' diameter balloon = 110' AGL

Photographs were taken only when the inclination was reported
above 80 degrees off the horizon by an associate on site.

Balloons were flown over stake marked "4-28-10 Survey #14"



For visual reference only. Actual visibility is
dependent upon weather conditions, season,
sunlight, and viewer location.

Based upon Comment Drawings
by Dewberry dated: 06/21/2010.

Worthington-Choice Builders ~ #2214

Photo Location 3 ~ 65mm ~ 2138'+/- (0.40mi) Away ~ 11/11/2010
549 Old North Road

Created By: Benjamin E. Caron
 Caron & Associates Design LLC
Tel: (978) 360-3671 info@cadsim.com

General Information:

Balloon Test for these renderings was completed 11/6/2010

Bottom of upper (red) 7' diameter balloon = 120' AGL

Bottom of lower (yellow) 4' diameter balloon = 110' AGL

Photographs were taken only when the inclination was reported
above 80 degrees off the horizon by an associate on site.

Balloons were flown over stake marked "4-28-10 Survey #14"



For visual reference only. Actual visibility is
dependent upon weather conditions, season,
sunlight, and viewer location.

Based upon Comment Drawings
by Dewberry dated: 06/21/2010.

Worthington-Choice Builders ~ #2214

Photo Location 4 ~ 65mm ~ 2921'+/- (0.55mi) Away ~ 11/11/2010
Just west of 615 Old North Road

Created By: Benjamin E. Caron
 **Caron & Associates Design LLC**
Tel: (978) 360-3671 info@cadsim.com

General Information:

Balloon Test for these renderings was completed 11/6/2010

Bottom of upper (red) 7' diameter balloon = 120' AGL

Bottom of lower (yellow) 4' diameter balloon = 110' AGL

Photographs were taken only when the inclination was reported
above 80 degrees off the horizon by an associate on site.

Balloons were flown over stake marked "4-28-10 Survey #14"



For visual reference only. Actual visibility is
dependent upon weather conditions, season,
sunlight, and viewer location.

Based upon Comment Drawings
by Dewberry dated: 06/21/2010.

Worthington-Choice Builders ~ #2214

Photo Location 4 ~ 65mm ~ 2921'+/- (0.55mi) Away ~ 11/11/2010
Just west of 615 Old North Road

Created By: Benjamin E. Caron
 Caron & Associates Design LLC
Tel: (978) 360-3671 info@cadsim.com

General Information:

Balloon Test for these renderings was completed 11/6/2010

Bottom of upper (red) 7' diameter balloon = 120' AGL

Bottom of lower (yellow) 4' diameter balloon = 110' AGL

Photographs were taken only when the inclination was reported
above 80 degrees off the horizon by an associate on site.

Balloons were flown over stake marked "4-28-10 Survey #14"



For visual reference only. Actual visibility is
dependent upon weather conditions, season,
sunlight, and viewer location.

Based upon Comment Drawings
by Dewberry dated: 06/21/2010.

Worthington-Choice Builders ~ #2214

Photo Location 5 ~ 65mm ~ 4308'+/- (0.82mi) Away ~ 11/11/2010
View from the West from Old North Road

Created By: Benjamin E. Caron
 Caron & Associates Design LLC
Tel: (978) 360-3671 info@cadsim.com

General Information:

Balloon Test for these renderings was completed 11/6/2010

Bottom of upper (red) 7' diameter balloon = 120' AGL

Bottom of lower (yellow) 4' diameter balloon = 110' AGL

Photographs were taken only when the inclination was reported
above 80 degrees off the horizon by an associate on site.

Balloons were flown over stake marked "4-28-10 Survey #14"



For visual reference only. Actual visibility is
dependent upon weather conditions, season,
sunlight, and viewer location.

Based upon Comment Drawings
by Dewberry dated: 06/21/2010.

Worthington-Choice Builders ~ #2214

Photo Location 5 ~ 65mm ~ 4308'+/- (0.82mi) Away ~ 11/11/2010
View from the West from Old North Road

Created By: Benjamin E. Caron
 Caron & Associates Design LLC
Tel: (978) 360-3671 info@cadsim.com

General Information:

Balloon Test for these renderings was completed 11/6/2010

Bottom of upper (red) 7' diameter balloon = 120' AGL

Bottom of lower (yellow) 4' diameter balloon = 110' AGL

Photographs were taken only when the inclination was reported
above 80 degrees off the horizon by an associate on site.

Balloons were flown over stake marked "4-28-10 Survey #14"



For visual reference only. Actual visibility is
dependent upon weather conditions, season,
sunlight, and viewer location.

Based upon Comment Drawings
by Dewberry dated: 06/21/2010.

Worthington-Choice Builders ~ #2214

Photo Location 6 ~ 65mm ~ 3288'+/- (0.62mi) Away ~ 11/11/2010
From Brown Hill Road

Created By: Benjamin E. Caron
 Caron & Associates Design LLC
Tel: (978) 360-3671 info@cadsim.com

General Information:


Balloon Test for these renderings was completed 11/6/2010

Bottom of upper (red) 7' diameter balloon = 120' AGL

Bottom of lower (yellow) 4' diameter balloon = 110' AGL

Photographs were taken only when the inclination was reported
above 80 degrees off the horizon by an associate on site.

Balloons were flown over stake marked "4-28-10 Survey #14"



For visual reference only. Actual visibility is
dependent upon weather conditions, season,
sunlight, and viewer location.

Based upon Comment Drawings
by Dewberry dated: 06/21/2010.

Worthington-Choice Builders ~ #2214

Photo Location 6 ~ 65mm ~ 3288' +/- (0.62mi) Away ~ 11/11/2010
From Brown Hill Road

Created By: Benjamin E. Caron
 Caron & Associates Design LLC
Tel: (978) 360-3671 info@cadsim.com

General Information:

Balloon Test for these renderings was completed 11/6/2010


Bottom of upper (red) 7' diameter balloon = 120' AGL

Bottom of lower (yellow) 4' diameter balloon = 110' AGL

Photographs were taken only when the inclination was reported
above 80 degrees off the horizon by an associate on site.

Balloons were flown over stake marked "4-28-10 Survey #14"

Balloons were not visible
from this photo location.



For visual reference only. Actual visibility is
dependent upon weather conditions, season,
sunlight, and viewer location.

Based upon Comment Drawings
by Dewberry dated: 06/21/2010.

Worthington-Choice Builders ~ #2214

Photo Location 7 ~ 65mm ~ 3634'+/- (0.69mi) Away ~ 11/11/2010
View from the South on Lindsay Hill Road

Created By: Benjamin E. Caron
 Caron & Associates Design LLC
Tel: (978) 360-3671 info@cadsim.com

General Information:

Balloon Test for these renderings was completed 11/6/2010

Bottom of upper (red) 7' diameter balloon = 120' AGL

Bottom of lower (yellow) 4' diameter balloon = 110' AGL

Photographs were taken only when the inclination was reported
above 80 degrees off the horizon by an associate on site.

Balloons were flown over stake marked "4-28-10 Survey #14"



**Balloons were not visible
from this photo location.**

For visual reference only. Actual visibility is
dependent upon weather conditions, season,
sunlight, and viewer location.

Based upon Comment Drawings
by Dewberry dated: 06/21/2010.

Worthington-Choice Builders ~ #2214

**Photo Location 8 ~ 65mm ~ 8037'+/- (1.52mi) Away ~ 11/11/2010
158 Buffington Hill Road area**

Created By: Benjamin E. Caron
 **Caron & Associates Design LLC**
Tel: (978) 360-3671 info@cadsim.com

General Information:

Balloon Test for these renderings was completed 11/6/2010

Bottom of upper (red) 7' diameter balloon = 120' AGL

Bottom of lower (yellow) 4' diameter balloon = 110' AGL

Photographs were taken only when the inclination was reported above 80 degrees off the horizon by an associate on site.

Balloons were flown over stake marked "4-28-10 Survey #14"




For visual reference only. Actual visibility is dependent upon weather conditions, season, sunlight, and viewer location.

Based upon Comment Drawings
by Dewberry dated: 06/21/2010.

Worthington-Choice Builders ~ #2214

Photo Location 9 ~ 50mm ~ 1205' +/- (0.23mi) Away ~ 11/11/2010
Just north of driveway for 449 Old North Road

Created By: Benjamin E. Caron
 Caron & Associates Design LLC
Tel: (978) 360-3671 info@cadsim.com

General Information:

Balloon Test for these renderings was completed 11/6/2010

Bottom of upper (red) 7' diameter balloon = 120' AGL

Bottom of lower (yellow) 4' diameter balloon = 110' AGL

Photographs were taken only when the inclination was reported above 80 degrees off the horizon by an associate on site.

Balloons were flown over stake marked "4-28-10 Survey #14"




For visual reference only. Actual visibility is dependent upon weather conditions, season, sunlight, and viewer location.

Based upon Comment Drawings
by Dewberry dated: 06/21/2010.

Worthington-Choice Builders ~ #2214

**Photo Location 9 ~ 50mm ~ 1205'+/- (0.23mi) Away ~ 11/11/2010
Just north of driveway for 449 Old North Road**

Created By: Benjamin E. Caron
 Caron & Associates Design LLC
Tel: (978) 360-3671 info@cadsim.com

General Information:

Balloon Test for these renderings was completed 11/6/2010

Bottom of upper (red) 7' diameter balloon = 120' AGL

Bottom of lower (yellow) 4' diameter balloon = 110' AGL

Photographs were taken only when the inclination was reported
above 80 degrees off the horizon by an associate on site.

Balloons were flown over stake marked "4-28-10 Survey #14"




For visual reference only. Actual visibility is
dependent upon weather conditions, season,
sunlight, and viewer location.

Based upon Comment Drawings
by Dewberry dated: 06/21/2010.

Worthington-Choice Builders ~ #2214

Photo Location 10 ~ 50mm ~ 1177' +/- (0.22mi) Away ~ 11/11/2010
Center of Garage Driveway for 461 Old North Road

Created By: Benjamin E. Caron
 Caron & Associates Design LLC
Tel: (978) 360-3671 info@cadsim.com

General Information:

Balloon Test for these renderings was completed 11/6/2010

Bottom of upper (red) 7' diameter balloon = 120' AGL

Bottom of lower (yellow) 4' diameter balloon = 110' AGL

Photographs were taken only when the inclination was reported
above 80 degrees off the horizon by an associate on site.

Balloons were flown over stake marked "4-28-10 Survey #14"



For visual reference only. Actual visibility is
dependent upon weather conditions, season,
sunlight, and viewer location.

Based upon Comment Drawings
by Dewberry dated: 06/21/2010.

Worthington-Choice Builders ~ #2214

Photo Location 10 ~ 50mm ~ 1177' +/- (0.22mi) Away ~ 11/11/2010
Center of Garage Driveway for 461 Old North Road

Created By: Benjamin E. Caron
 Caron & Associates Design LLC
Tel: (978) 360-3671 info@cadsim.com

General Information:

Balloon Test for these renderings was completed 11/6/2010

Bottom of upper (red) 7' diameter balloon = 120' AGL

Bottom of lower (yellow) 4' diameter balloon = 110' AGL

Photographs were taken only when the inclination was reported
above 80 degrees off the horizon by an associate on site.

Balloons were flown over stake marked "4-28-10 Survey #14"

**Balloons were not visible
from this photo location.**




For visual reference only. Actual visibility is
dependent upon weather conditions, season,
sunlight, and viewer location.

Based upon Comment Drawings
by Dewberry dated: 06/21/2010.

Worthington-Choice Builders ~ #2214

Photo Location 11 ~ 105mm ~ 24,459' +/- (4.63mi) Away ~ 11/11/2010
544 Old Post Road

Created By: Benjamin E. Caron
 Caron & Associates Design LLC
Tel: (978) 360-3671 info@cadsim.com

General Information:

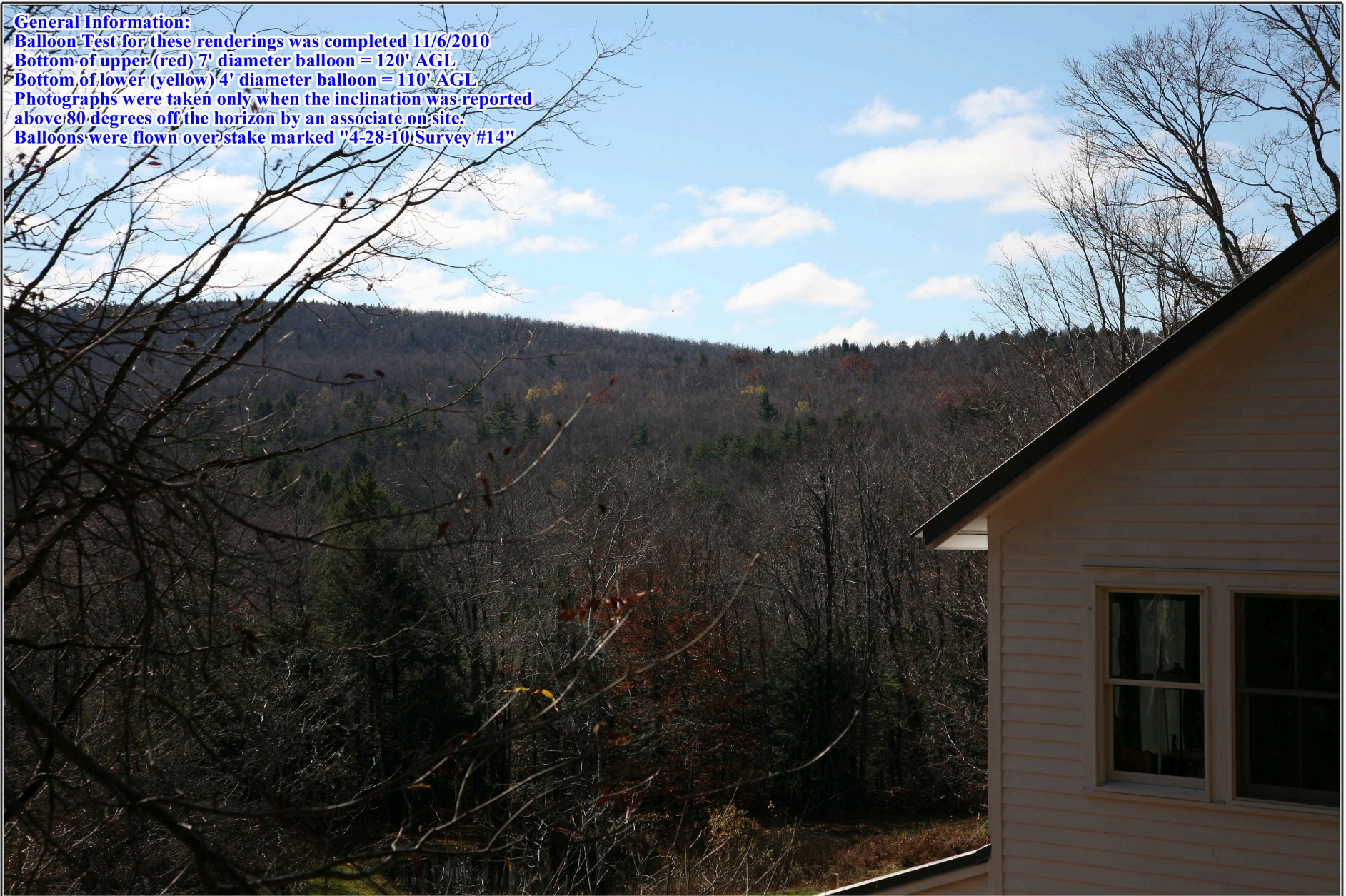
Balloon Test for these renderings was completed 11/6/2010

Bottom of upper (red) 7' diameter balloon = 120' AGL

Bottom of lower (yellow) 4' diameter balloon = 110' AGL

Photographs were taken only when the inclination was reported
above 80 degrees off the horizon by an associate on site.

Balloons were flown over stake marked "4-28-10 Survey #14"



For visual reference only. Actual visibility is
dependent upon weather conditions, season,
sunlight, and viewer location.

Based upon Comment Drawings
by Dewberry dated: 06/21/2010.

Worthington-Choice Builders ~ #2214

Photo Location 12 ~ 65mm ~ 6560' +/- (1.24mi) Away ~ 11/11/2010
From Pleasant Road

Created By: Benjamin E. Caron
 Caron & Associates Design LLC
Tel: (978) 360-3671 info@cadsim.com

General Information:


Balloon Test for these renderings was completed 11/6/2010

Bottom of upper (red) 7' diameter balloon = 120' AGL

Bottom of lower (yellow) 4' diameter balloon = 110' AGL

Photographs were taken only when the inclination was reported
above 80 degrees off the horizon by an associate on site.

Balloons were flown over stake marked "4-28-10 Survey #14"



For visual reference only. Actual visibility is
dependent upon weather conditions, season,
sunlight, and viewer location.

Based upon Comment Drawings
by Dewberry dated: 06/21/2010.

Worthington-Choice Builders ~ #2214

Photo Location 12 ~ 65mm ~ 6560' +/- (1.24mi) Away ~ 11/11/2010
From Pleasant Road

Created By: Benjamin E. Caron
 Caron & Associates Design LLC
Tel: (978) 360-3671 info@cadsim.com

General Information:

Balloon Test for these renderings was completed 11/6/2010.

Bottom of upper (red) 7' diameter balloon = 120' AGL

Bottom of lower (yellow) 4' diameter balloon = 110' AGL

Photographs were taken only when the inclination was reported above 80 degrees off the horizon by an associate on site.

Balloons were flown over stake marked "4-28-10 Survey #14"



For visual reference only. Actual visibility is dependent upon weather conditions, season, sunlight, and viewer location.

Based upon Comment Drawings
by Dewberry dated: 06/21/2010.

Worthington-Choice Builders ~ #2214

Photo Location 13 ~ 65mm ~ 3591' +/- (0.68mi) Away ~ 11/11/2010
From Bashan Hill Road north of Old North Road intersection

Created By: Benjamin E. Caron
 Caron & Associates Design LLC
Tel: (978) 360-3671 info@cadsim.com

General Information:

Balloon Test for these renderings was completed 11/6/2010.

Bottom of upper (red) 7' diameter balloon = 120' AGL

Bottom of lower (yellow) 4' diameter balloon = 110' AGL

Photographs were taken only when the inclination was reported above 80 degrees off the horizon by an associate on site.

Balloons were flown over stake marked "4-28-10 Survey #14"



For visual reference only. Actual visibility is dependent upon weather conditions, season, sunlight, and viewer location.

Based upon Comment Drawings
by Dewberry dated: 06/21/2010.

Worthington-Choice Builders ~ #2214

Photo Location 13 ~ 65mm ~ 3591' +/- (0.68mi) Away ~ 11/11/2010
From Bashan Hill Road north of Old North Road intersection

Created By: Benjamin E. Caron
 Caron & Associates Design LLC
Tel: (978) 360-3671 info@cadsim.com